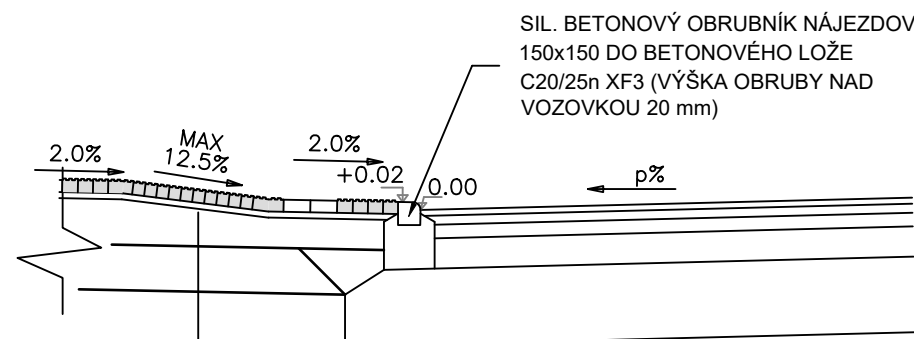
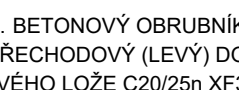


**D1**

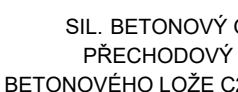
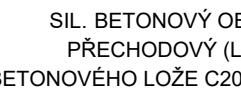
M 1:50



<b>KONSTRUKCE CHODNÍKU, D2-D-1-CH, PIII</b>			
BETONOVÁ ZÁMKOVÁ DLAŽBA	DL 60	ČSN 73 6131	60 M
LOŽE Z HDK 4/8	L 30	ČSN 73 6126-1, ČSN EN 132 85	30 M
ŠTERKODRŤ	ŠDA (MZ)	ČSN 73 6126-1, ČSN EN 132 85	MIN. 150 M
<b>KONSTRUKCE CHODNÍKU CELKEM</b>			<b>MIN. 240 M</b>



M 1:50



Technical drawing of a cross-section of a plate with a central slot. The total width is 0.55. The slot has a width of 0.15 and a depth of 5x0.03. The distance from the outer edges to the slot is 0.05. The drawing shows the profile of the plate and the internal structure of the slot.

**D.1.1**  
**SO 101**  
**PDPS**

SOURADNICOVÝ SYSTÉM:  
VÝŠKOVÝ SYSTÉM: